烏溪伏流水第三期工程(工區2)

地下水位監測資料

監測時間:112年6月~113年5月

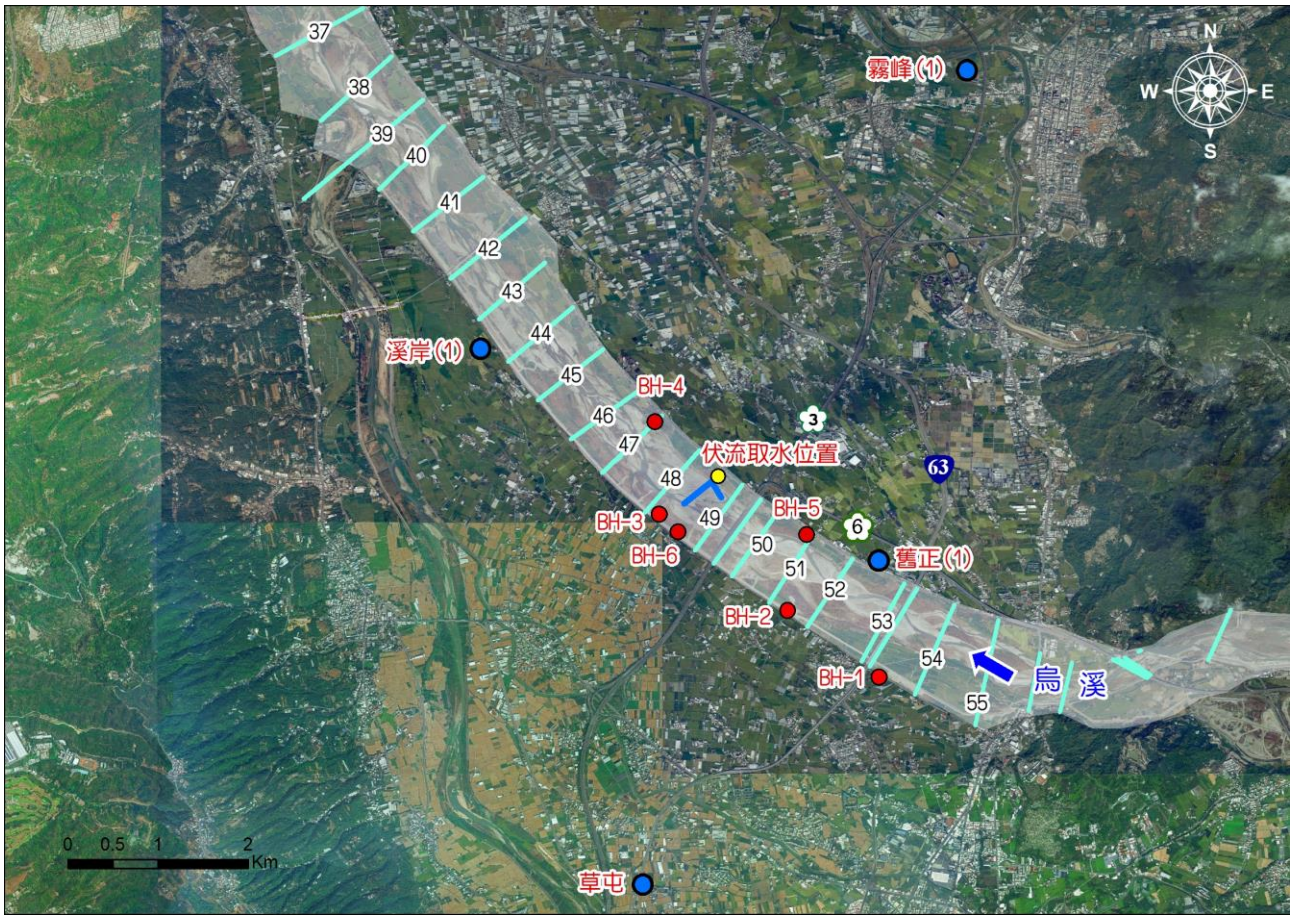

圖1　地下水觀測井平面位置圖

資料來源：

- 雨量：經濟部水利署水文資訊網整合服務系統，草屯雨量站
- 地下水位：
  - A. BH-1~6：經濟部水利署中區水資源分署。
  - B. 溪岸(1)、霧峰(1)、草屯觀測井：經濟部水利署水文資訊網整合服務系統。
  - C. 舊正(1)觀測井：經濟部水利署水利規劃分署。

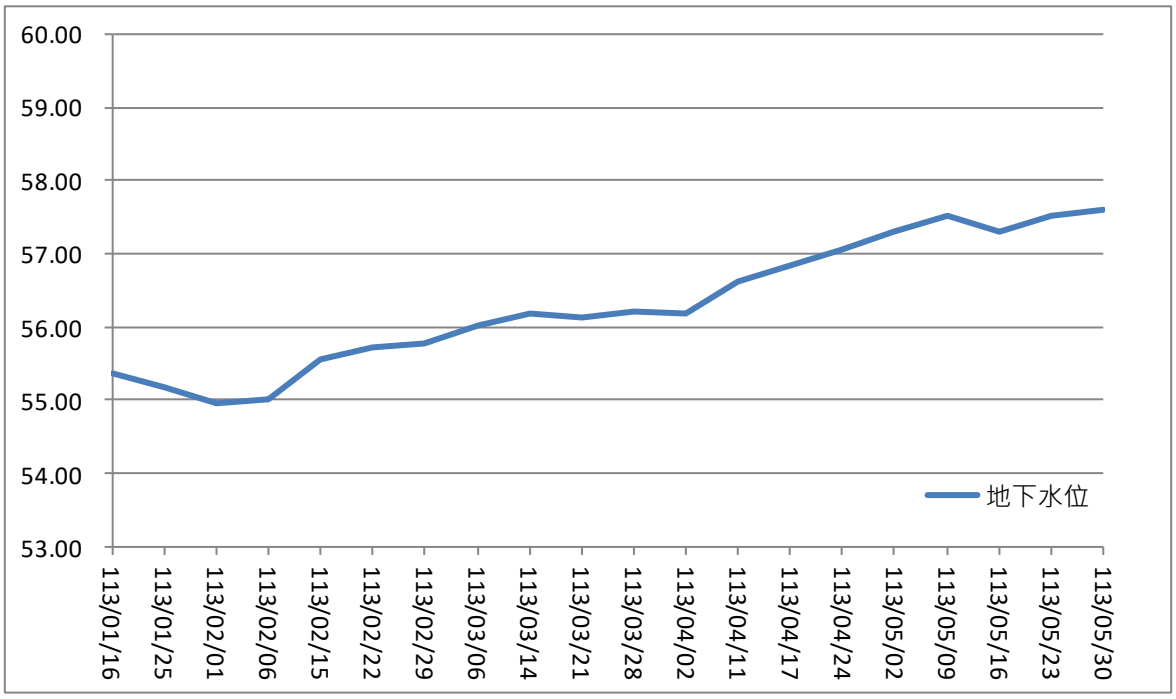

圖 2　BH-1 觀測井地下水位歷線圖

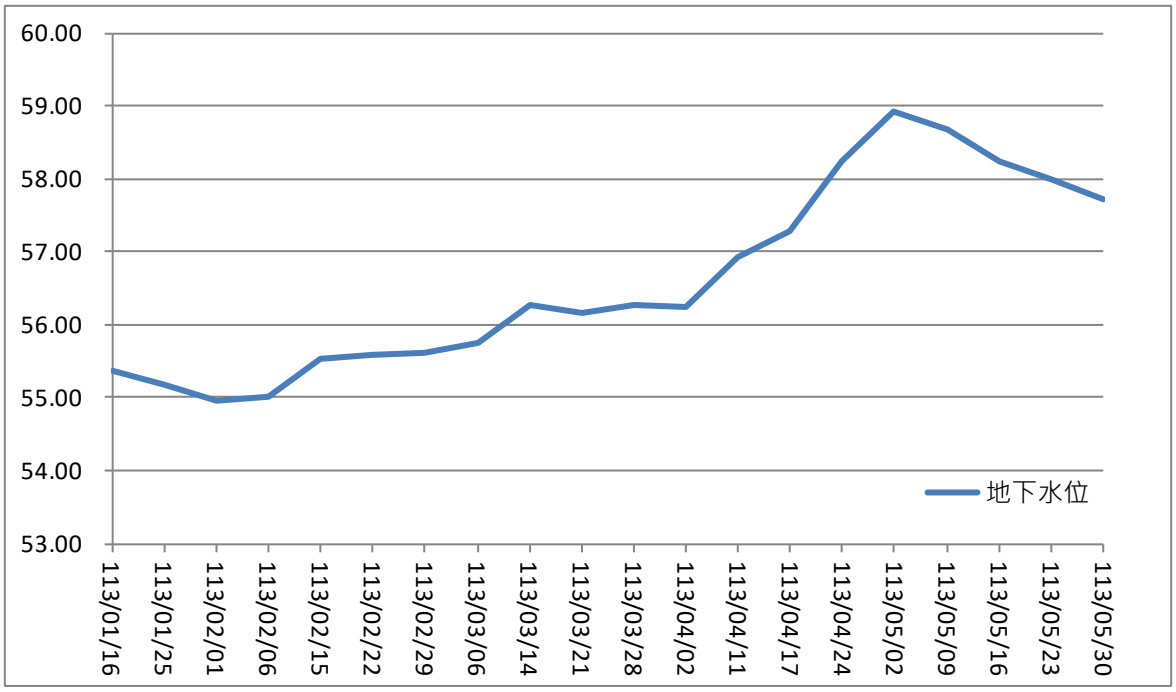

圖 3　BH-2 觀測井地下水位歷線圖

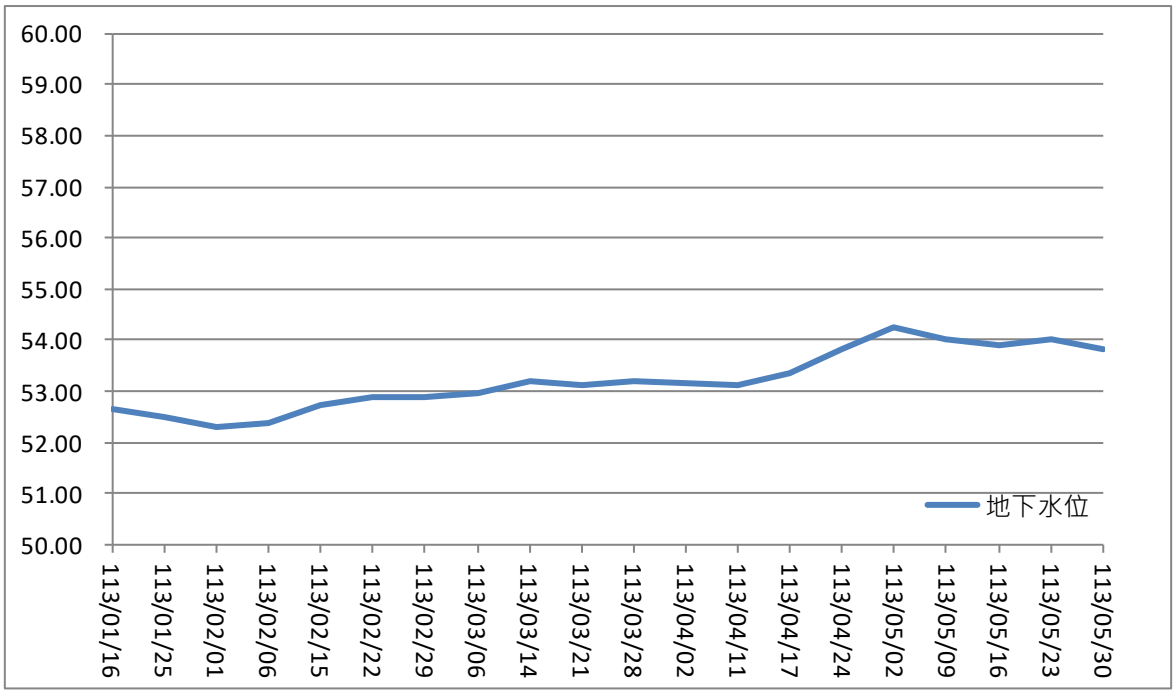

圖 4　BH-3 觀測井地下水位歷線圖

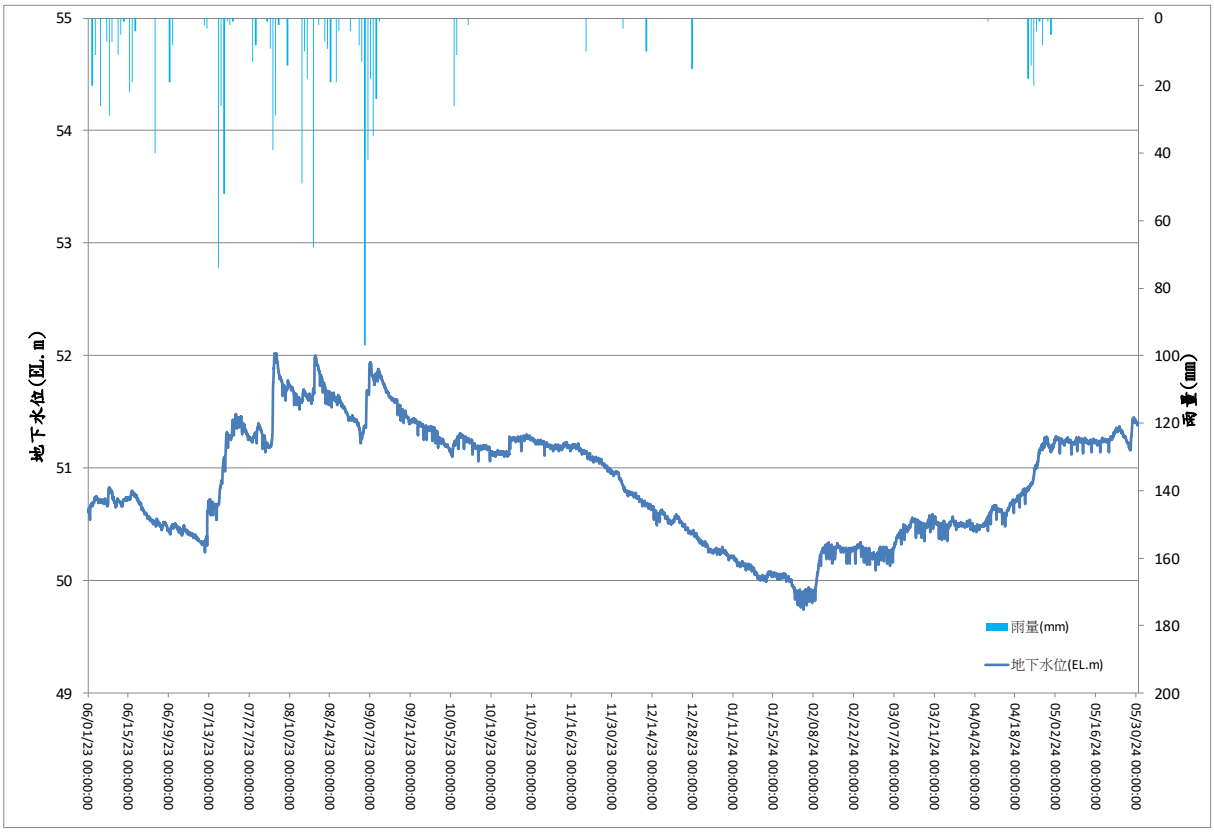

圖 5　BH-4 觀測井地下水位歷線圖

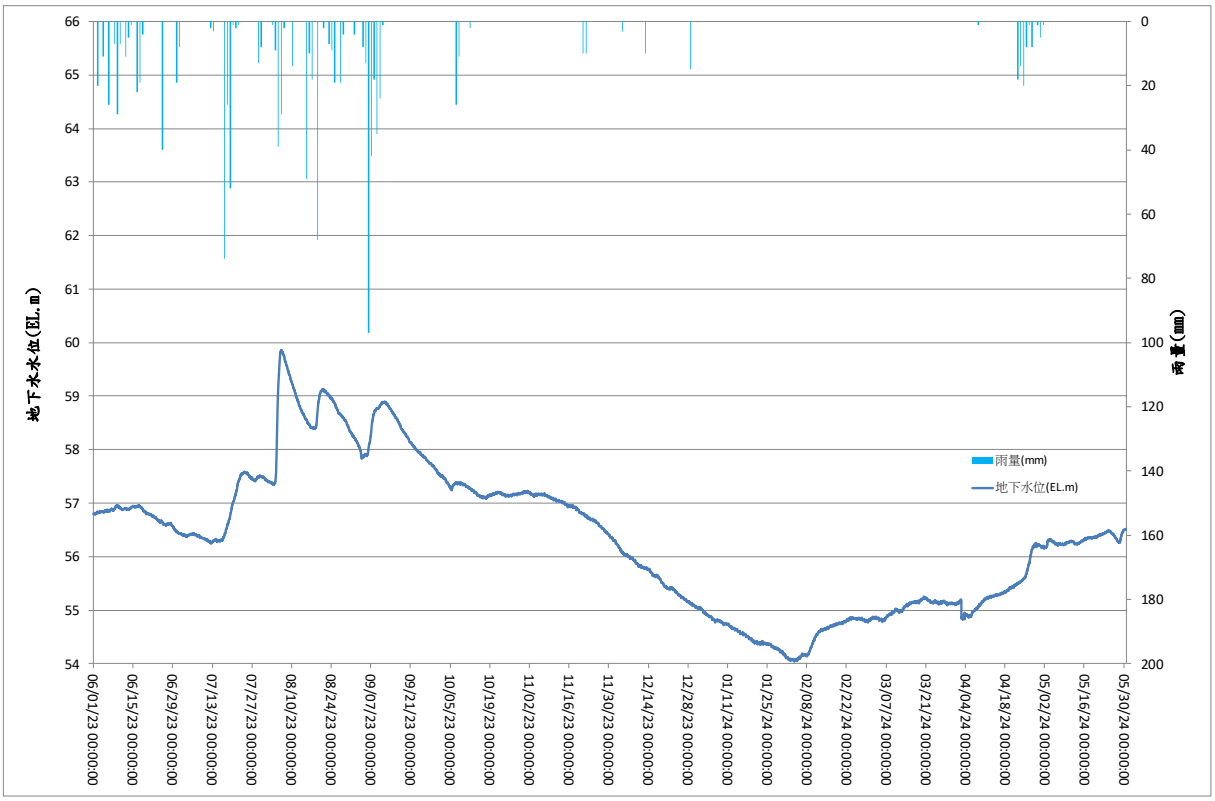

圖 6　BH-5 觀測井地下水位歷線圖

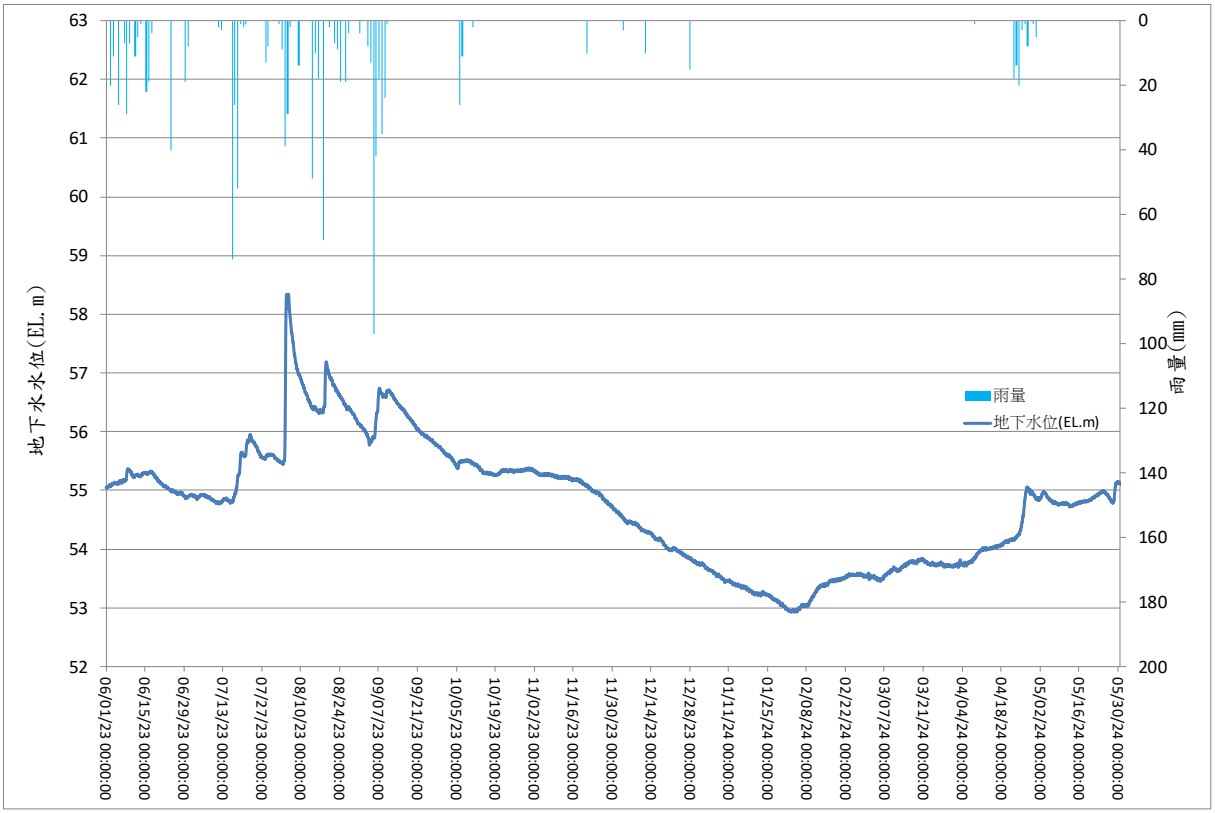

圖 7　BH-6 觀測井地下水位歷線圖

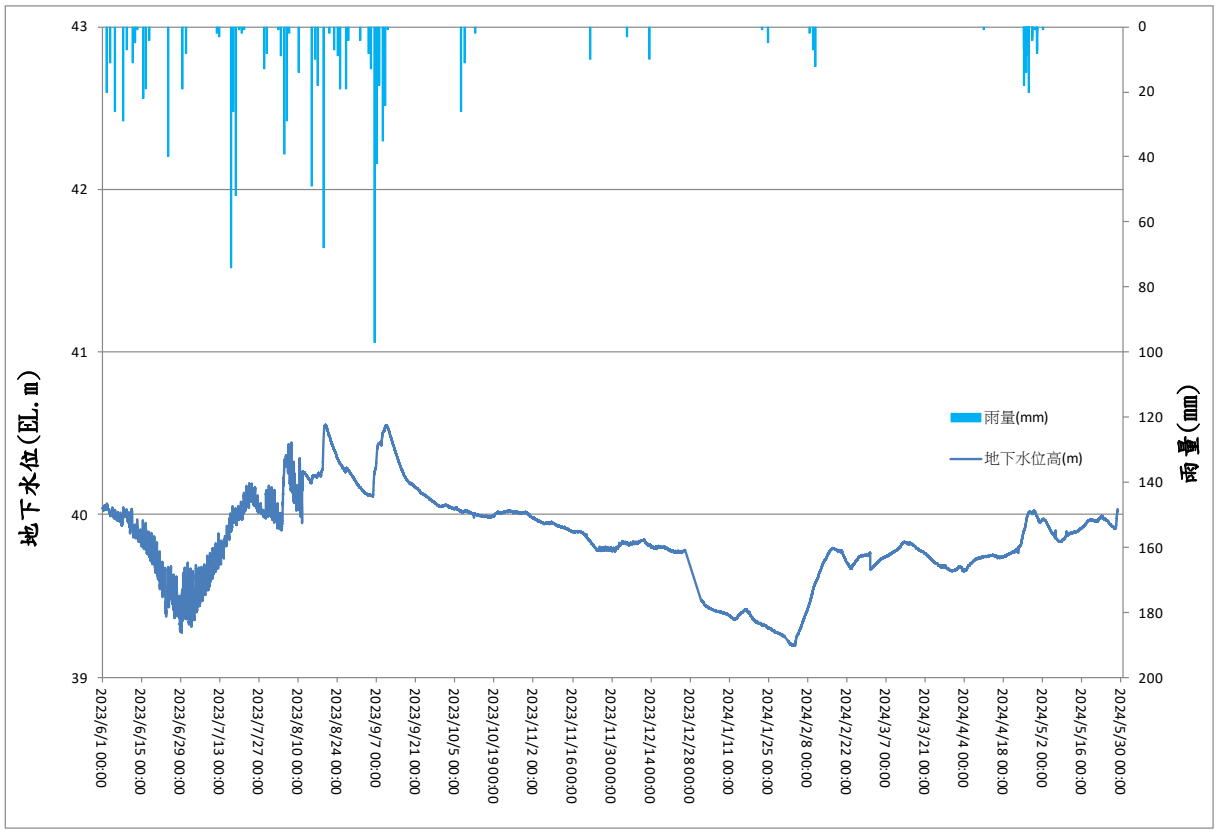

圖 8　溪岸(1)觀測井地下水位歷線圖

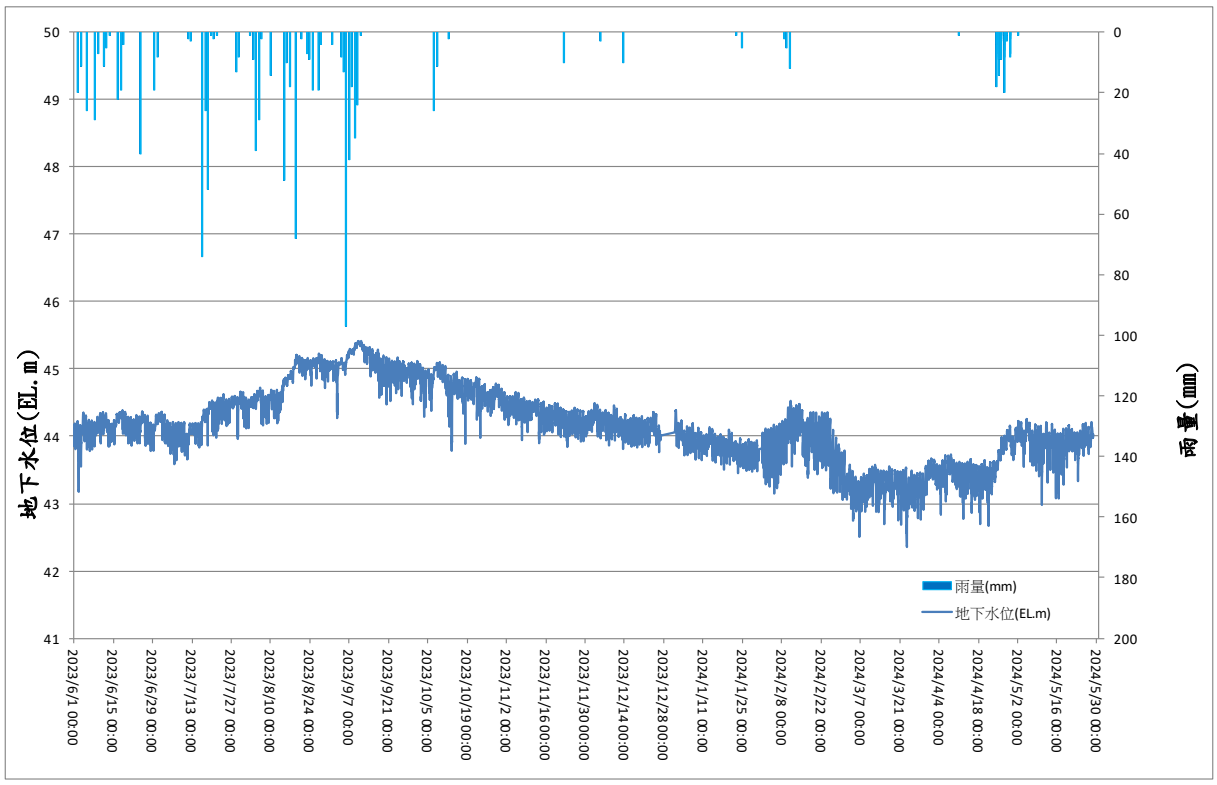

圖 9　霧峰(1)觀測井地下水位歷線圖

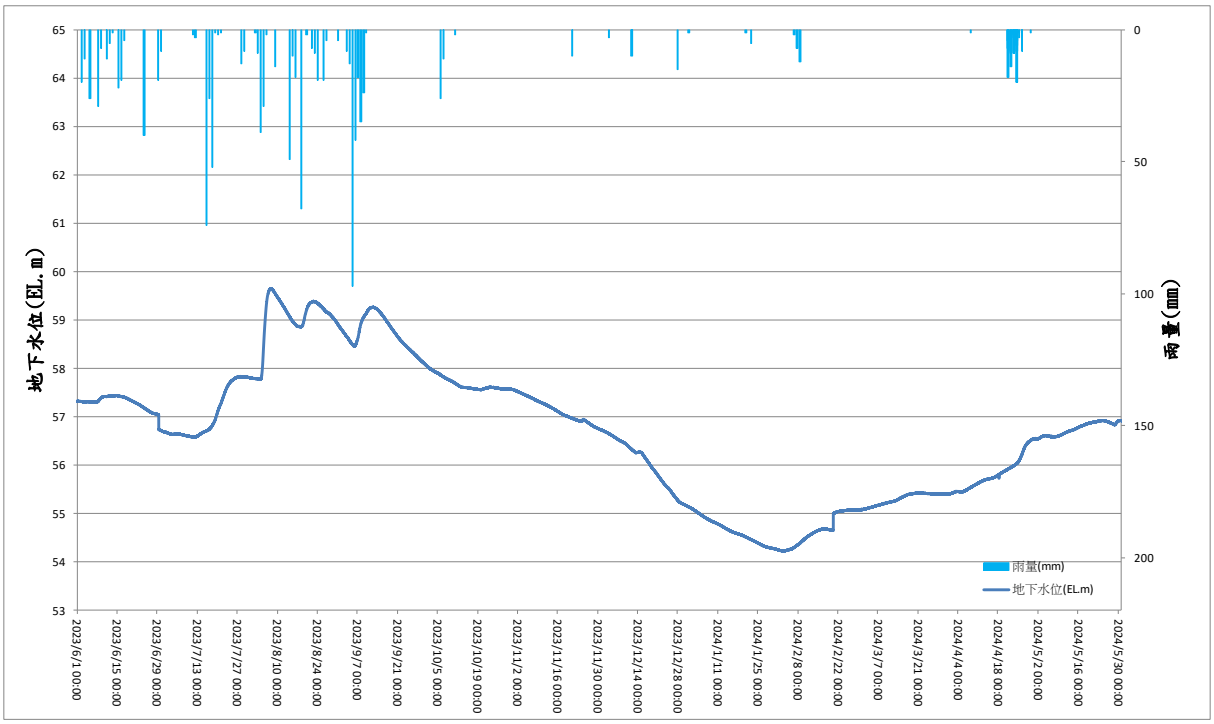

圖 10　舊正(1)觀測井地下水位歷線圖

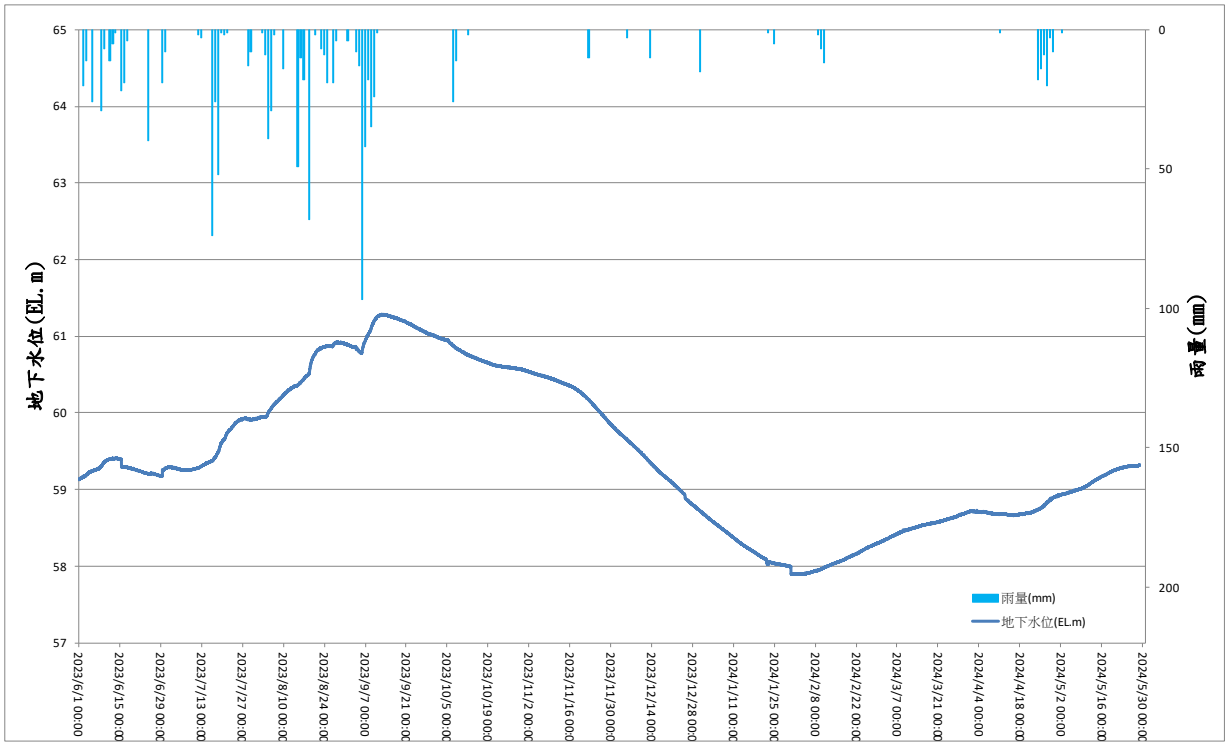

圖 11　草屯觀測井地下水位歷線圖